










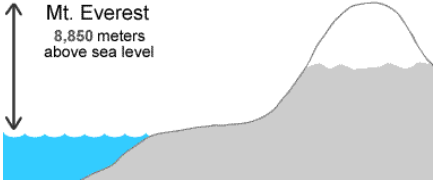




Texas Regions

| Plains | Physical Geography | Human Geography | Settlement |
|---|---|--|---|
| <p>A wide area of flat or gently rolling land.</p>  | <p>The physical features of the earth's surface.</p>  | <p>The feature of the earth that are created or changed by humans.</p>  | <p>A place where people live.</p>  |
| Tributary | Sub region | Escarpment | Steppe |
| <p>A Stream that flows into a larger stream or other body of water.</p>  | <p>A smaller part of a larger regions.</p>  | <p>A Cliff or a break in the lands surface.</p>  | <p>A vast treeless plain.</p>  |

| Aquifer | Region | Arid | Elevation |
|--|---|--|--|
| <p>An underground layer of porous rock, gravel or sand that contains water to reach the surface in springs or wells.</p>  | <p>An area that is unified by one or more common characteristics.</p>  | <p>Lacking enough water for things to grow</p>  | <p>Height above sea level.</p> <p>Mount Everest has the HIGHEST ALTITUDE (altitude is measured in feet above sea level)</p>  |
| <p>Basin</p> | <p>Drought</p> | | |
| <p>A sunken area in a plateau found between mountain ranges.</p>  | <p>A period of lower-than-normal precipitation.</p>  | | |