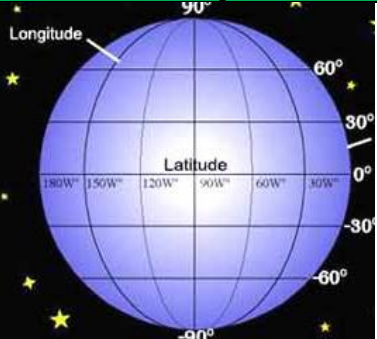
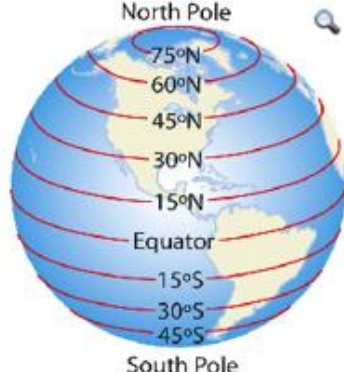
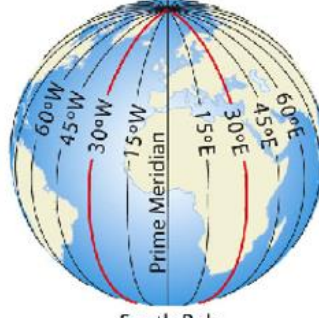
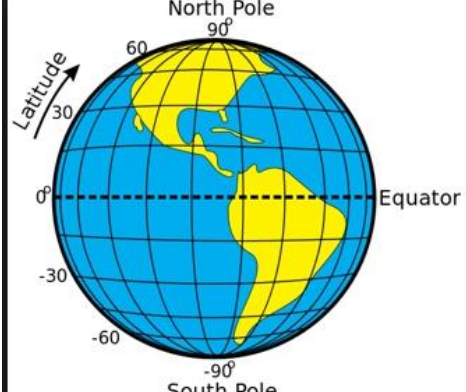
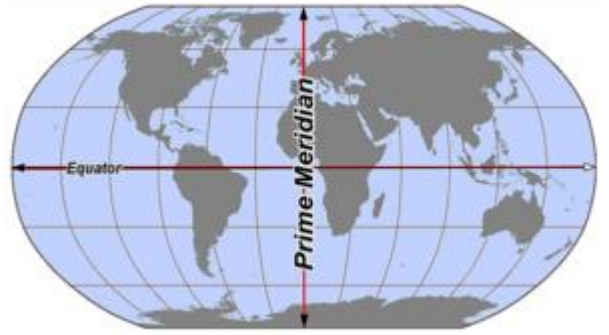
































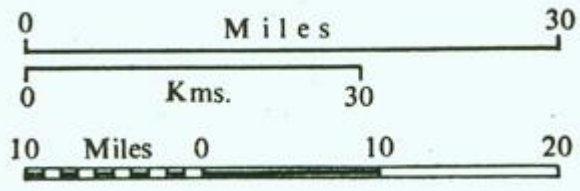
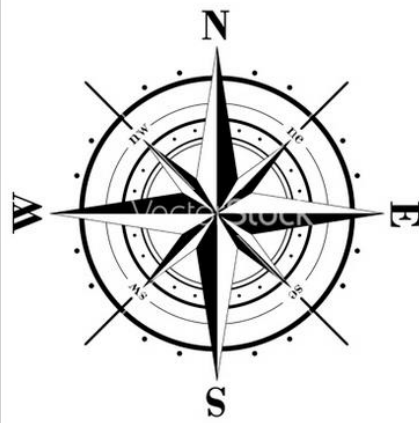
Geography Vocabulary

Vocabulary Word	Picture/ Symbol
<p><u>Coordinate Grid</u>- System of imaginary lines used to find locations on earth</p>	
<p><u>Latitude Lines</u> – Lines that are horizontal (flat), that run parallel to the equator</p>	
<p><u>Longitude Lines</u> – Lines that are vertical (long). They run from the North to South Pole</p>	
<p><u>Equator</u> – Zero Degrees Latitude. The center line of Latitude</p>	



Prime Meridian – Zero Degrees Longitude. The center line of longitude

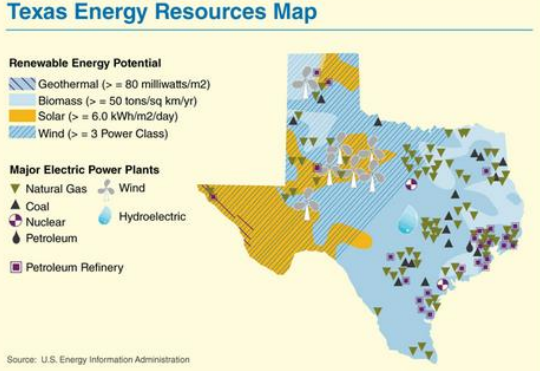


Geography Basics Vocabulary

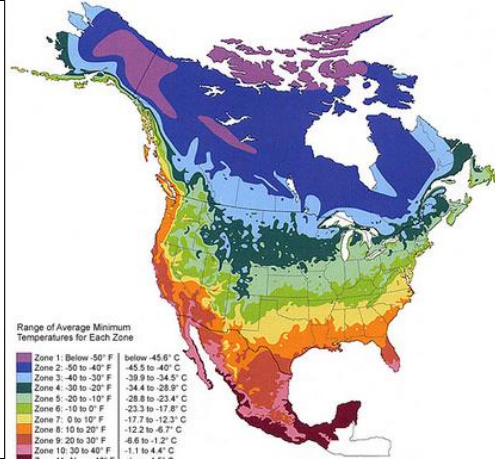
Vocabulary Word	Picture/ Symbol																				
<p><u>Legend</u> – A list that explains the symbols on a map or chart</p>	<table style="width: 100%; border-collapse: collapse;"> <tr> <td style="text-align: center;"></td> <td style="font-size: small;">"BOUNCING BETTY" MINE</td> <td style="text-align: center;"></td> <td style="font-size: small;">ROUTE MARKER LIGHTS</td> </tr> <tr> <td style="text-align: center;"></td> <td style="font-size: small;">FOUGASSE (BURIED EXPLOSIVE CHARGE)</td> <td style="text-align: center;"></td> <td style="font-size: small;">MARKER LIGHTS</td> </tr> <tr> <td style="text-align: center;"></td> <td style="font-size: small;">DECAY FLARE AND RADAR DECOY</td> <td style="text-align: center;"></td> <td style="font-size: small;">CORNER REFLECTORS</td> </tr> <tr> <td style="text-align: center;"></td> <td style="font-size: small;">OBSERVATION POST</td> <td style="text-align: center;"></td> <td style="font-size: small;">REINFORCED ROUTE SECTION</td> </tr> <tr> <td style="text-align: center;"></td> <td style="font-size: small;">PATROL</td> <td style="text-align: center;"></td> <td style="font-size: small;">COMPANY CP</td> </tr> </table>		"BOUNCING BETTY" MINE		ROUTE MARKER LIGHTS		FOUGASSE (BURIED EXPLOSIVE CHARGE)		MARKER LIGHTS		DECAY FLARE AND RADAR DECOY		CORNER REFLECTORS		OBSERVATION POST		REINFORCED ROUTE SECTION		PATROL		COMPANY CP
	"BOUNCING BETTY" MINE		ROUTE MARKER LIGHTS																		
	FOUGASSE (BURIED EXPLOSIVE CHARGE)		MARKER LIGHTS																		
	DECAY FLARE AND RADAR DECOY		CORNER REFLECTORS																		
	OBSERVATION POST		REINFORCED ROUTE SECTION																		
	PATROL		COMPANY CP																		
<p><u>Map Scale</u> – compares a measurement on a map to the actual distance between locations</p>																					
<p><u>Compass Rose</u> – shows directions: North, South, East, West</p>																					

Types of Maps

Vocabulary Word	Picture/ Symbol
<p><u>Physical Map</u> – Landforms and Bodies of Water</p>	 <p>A physical map of Texas showing various landforms and geographical features. Key features labeled include the High Plains, Llano Estacado, Guadalupe Mountains, Davis Mountains, Chisos Mountains, Edwards Plateau, Llano Uplift, Llano Estacado, Balcones Escarpment, Brazos River, Colorado Plateau, Gulf Coastal Plain, and Sandy Hills. A scale bar at the bottom indicates 0, 100, and 200 miles.</p>
<p><u>Political Map</u> – Boundaries and Borders</p>	 <p>A political map of the United States showing state boundaries and names. The map includes labels for neighboring countries (Canada and Mexico) and bodies of water (Pacific Ocean, Atlantic Ocean, Gulf of Mexico). A legend in the bottom right corner identifies symbols for the United States, Canada, Mexico, and the Gulf of Mexico.</p>

Vocabulary Word	Picture/ Symbol
<p><u>Economic Map</u> – Natural resources and types of jobs</p>	<p>Texas Energy Resources Map</p>  <p>Renewable Energy Potential</p> <ul style="list-style-type: none"> Geothermal (> = 80 milliwatts/m²) Biomass (> = 50 tons/sq km/yr) Solar (> = 6.0 kWh/m²/day) Wind (> = 3 Power Class) <p>Major Electric Power Plants</p> <ul style="list-style-type: none"> Natural Gas Coal Nuclear Petroleum Hydroelectric Petroleum Refinery <p>Source: U.S. Energy Information Administration</p>

Climate Map – Long term weather in an area



Vegetation Map – Type of trees and plants



Population Density Map – How many people live where

